



World History since 1500



Wayne E. Sirmon

HI 104 – World History

ALABAMA SCHOOL *of* THE ARTS
ROGER BRELAND CENTER FOR PERFORMING ARTS

-presents-

Stewart Hawley • Director

JAN 25-27 AT 7 PM
JAN 28 AT 3 PM

University of Mobile

College Woods Auditorium

\$20 General Admission/\$10 Student

UMOBILE.EDU/PAS



UNIVERSITY
of MOBILE

LETTERS TO SALA

by Arlene Hutton


**Purchase a ticket, attend a performance, write 200 word summary and impression.
Receive 10 points of extra credit and get your \$10 back.**

History 102

Western Civilization from 1500

Jan. 26	Online Quiz Ch 18
Jan. 30	<u>Exam One</u> – Ch. 15-18
Feb. 13	MARDI GRAS DAY – No Class Art. 2 Approval Deadline <i>Don't wait until the last minute!</i>
Feb. 20	Article Review 2 – DUE
Feb. 27	EXAM 2 (Chapters 19-22)

SAVE THE DATE



**Mike Bunn will be speaking about
Fort Stoddert
Historic Oakleigh House
Thursday, February 15th, 2024
6 pm.
Admission \$10 – FREE to HI102**



Chapter 18: States, Wars, & Social Change

Enlightened Absolutism

Absolutists in the 18th century attempted to apply the principles of the Enlightenment in their kingdoms.



Principles of “natural laws and rights”

Equality before the law

Freedom of religious worship (*but not religion*)

Freedom of speech and press

Right to assemble, own property, and seek happiness

Chapter 18: States, Wars, & Social Change

Wars & Diplomacy

The War of the Austrian Succession

Again – the king has no son (Austria)

WHAT! Another daughter takes the throne

8 years, 750,000 dead or wounded

Prussia “clearest” winner

Chapter 18: States, Wars, & Social Change

Wars & Diplomacy

The Seven Years' War

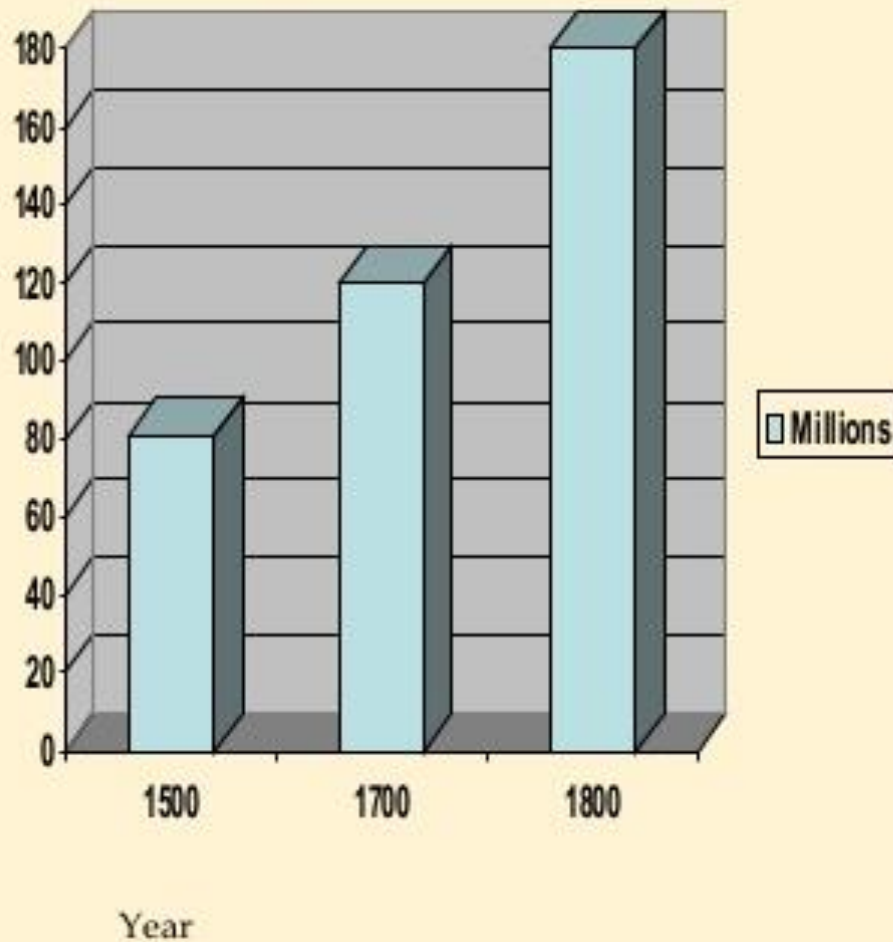
Churchill calls it the First World War

**We call it the French and Indian War
complex series of colonial land exchanges with
Britain getting the best end of the deal**

800,000+ dead

Chapter 18: States, Wars, & Social Change

Population Growth in Europe



Rapidly growing population
due to Columbian Exchange

- Better nutrition
- High calorie foods like the potato replaces bread as staple of diet
- Epidemic disease decline by mid-17th century

Chapter 18: States, Wars, & Social Change


More people means more food

More land & more under cultivation

New crops

Better climate – longer, and milder

More animals = more fertilizer





Chapter 18: States, Wars, & Social Change

Textiles lead to the industrial revolution

Wool	sheep	England
Cotton	plants	India
Linen	flax	Northern Europe
Silk	silk worms	China

Cotton and Linen combine to produce Velvet
Kazakhstan now world leading producer of flax




Chapter 18: States, Wars, & Social Change

Textiles lead to the industrial revolution

Putting-out Domestic system

Cottage Industry

A way to make farming pay



EXAM ONE: Chapters 15-18

History 102, Exam #1 Study Guide Spring 2024 W. E. Sirmon, U of Mobile

Be prepared to identify (who, what, when, where) and describe the historical significance of the following terms. Review your text Chapters 15-18 and class notes/presentations. Study maps are available at the course website and in your text.

Thirty Years War
Revolution of Military Affairs
Witches and witch-hunts
Edict of Fontainebleau
Louis XIV
The Sun King / “I am the State”
Versailles and court life
Absolutism
James II
the Glorious Revolution
William & Mary
Nicolas Copernicus / Copernican Revolution
Natural Philosophy
Galileo Galilei
Scientific Revolution
Knowledge vs. Wisdom
Isaac Newton, *Principia Mathematica*
Montaigne / skepticism
The Enlightenment
Philosophes
Thomas Hobbes, *Leviathan*

John Locke, *Two Treatises on Government*
Population growth and demographics
Adam Smith, *The Wealth of Nations*
Laissez-faire
Deism
Cosmopolitan High Culture
 Salons, Freemasons, Academies
Popular Culture
 Feasts, Fairs, Carnival
Journals, Newspapers and “bad books”
Rousseau, *The Social Contract*
Literacy in the age of enlightenment
Pogroms
Pietism
Social/Civic Role of the Church
John Wesley
Enlightened
Primogeniture
Agricultural revolution
Enclosure acts
Cottage industry

Map – Be prepared to identify the APPROXIMATE locations of the following:

- (a) *Countries* – England, the Netherlands, France, Prussia, Russia, Poland, Ottoman Empire, Switzerland, Scotland
- (b) *geographic features* –, Mediterranean Sea, North Sea, Baltic Sea,

EXAM ONE: Chapters 15-18



Mediterranean Sea, North Sea, Baltic Sea, England, the Netherlands, France, Prussia, Russia, Poland, Ottoman Empire, Switzerland, Scotland